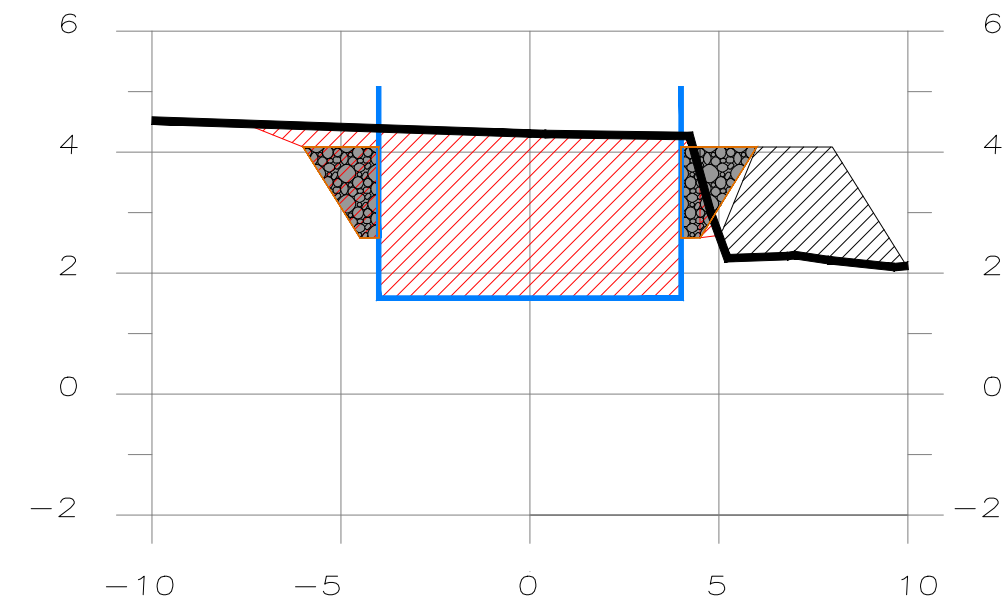


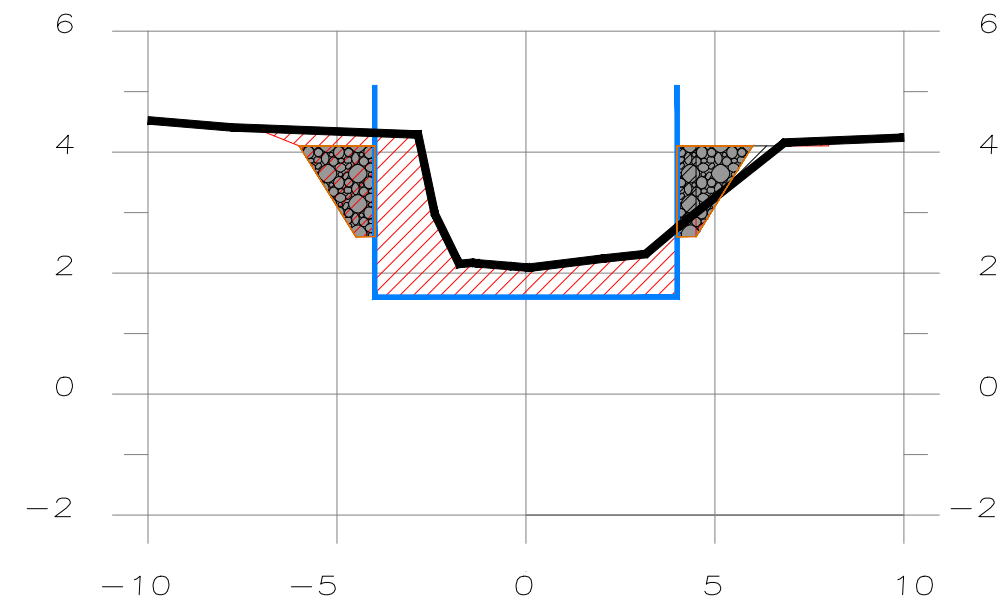
SECCIONES ENVACO - SANTA FE

SECCIONES - ESCALA HOR. 1:200 VERT. 1:125

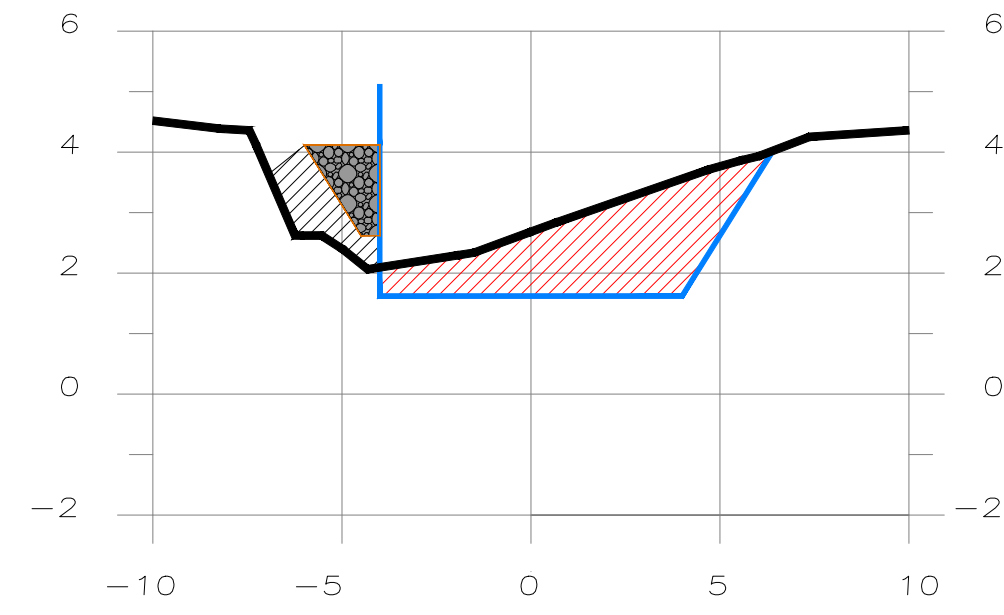
NOTA:
TOMAR NIVEL DE RASANTE DE FONDO
DEL PERFIL DE DISEÑO



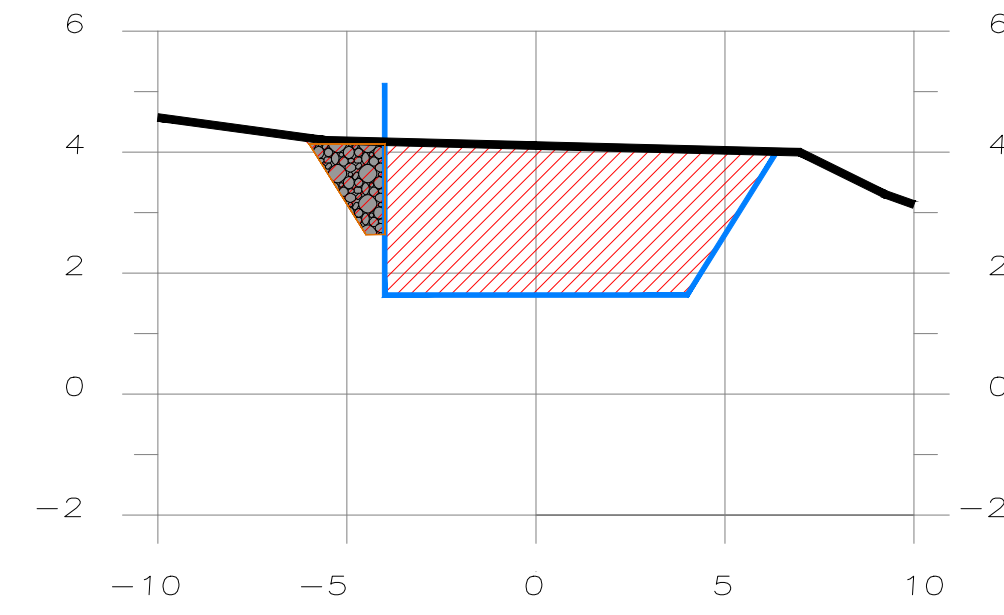
SECCION 4+334.55



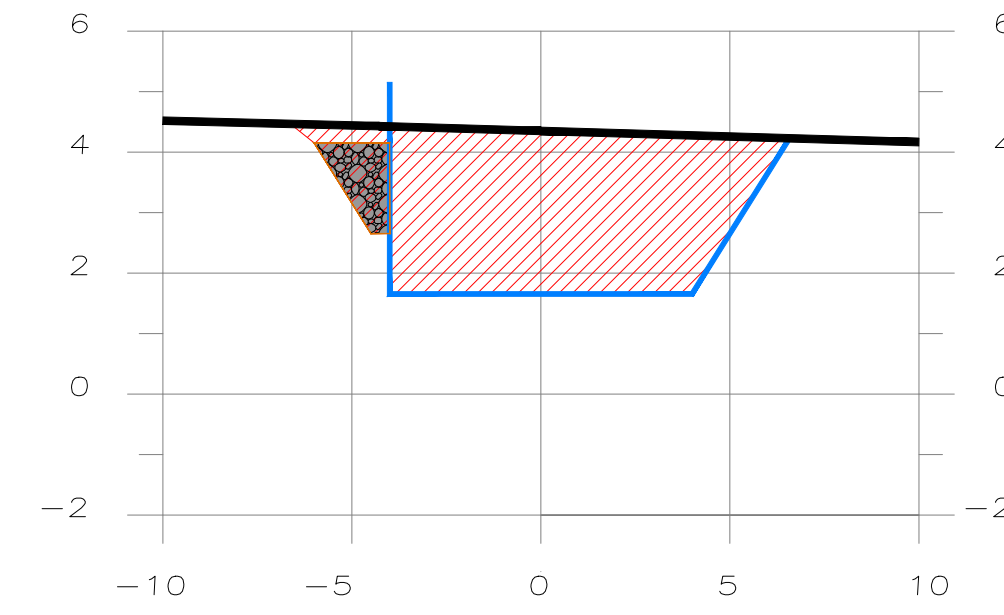
SECCION 4+354.55



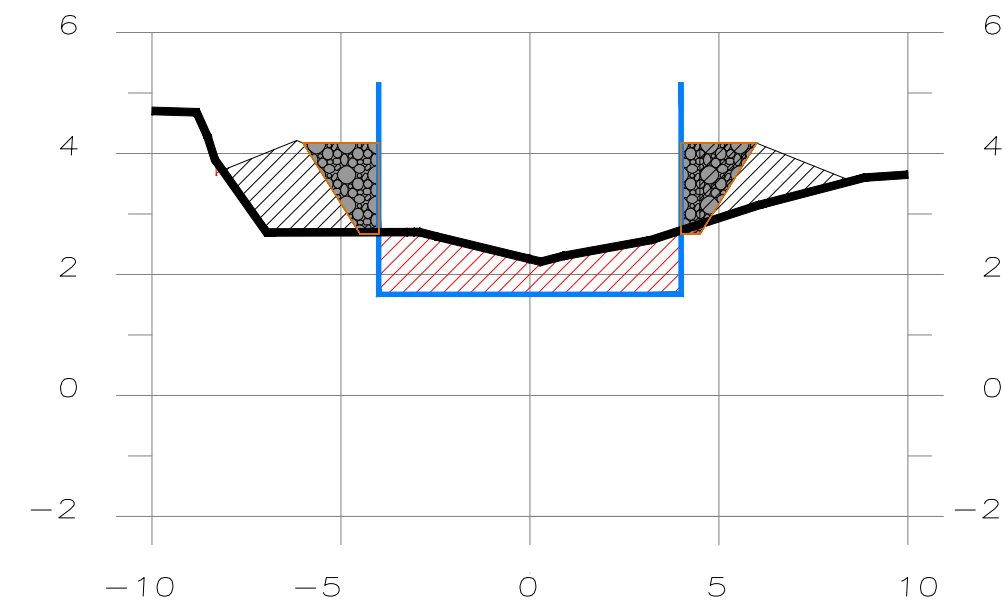
SECCION 4+374.55



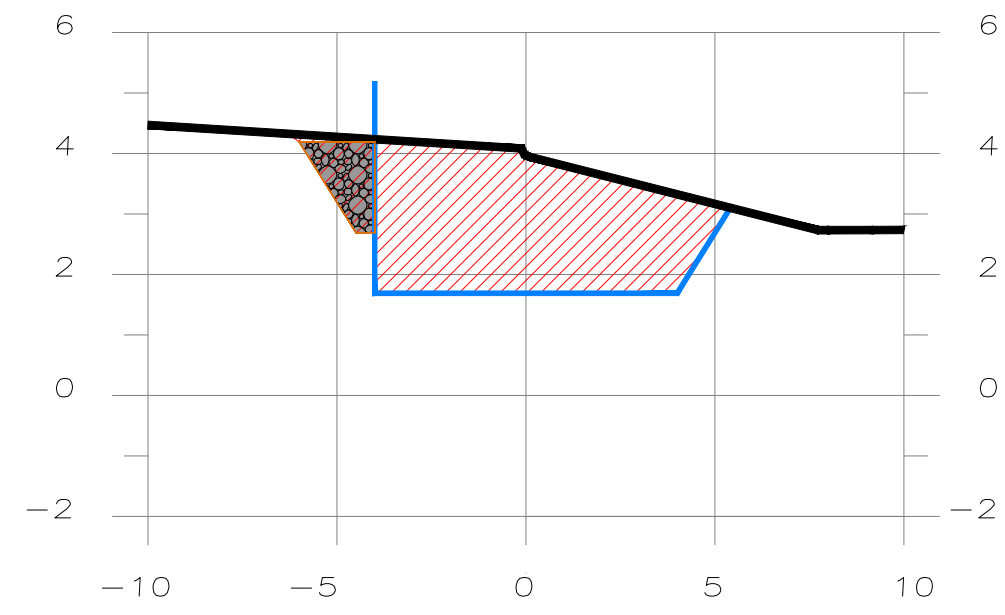
SECCION 4+394.55



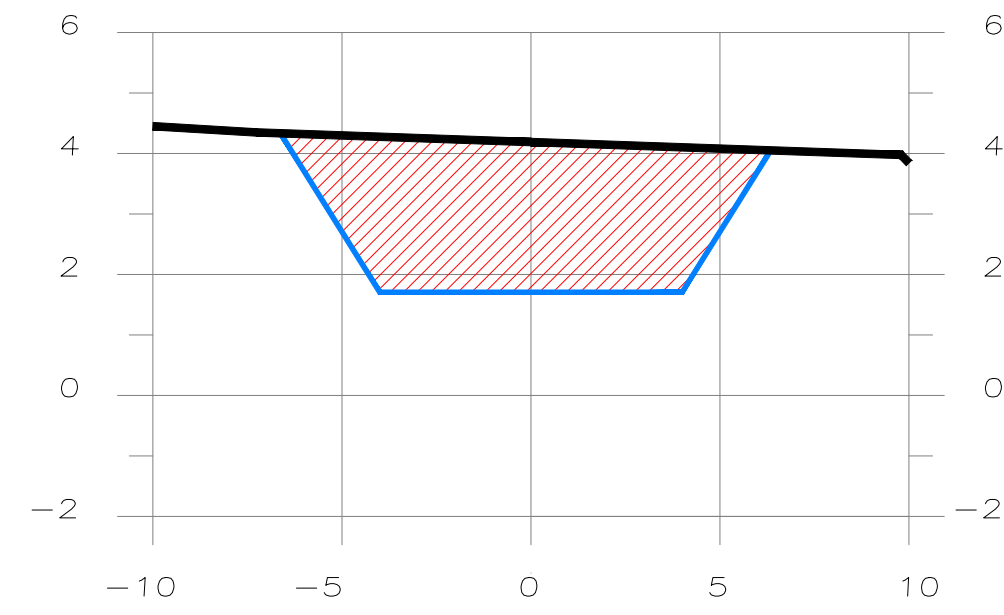
SECCION 4+414.55



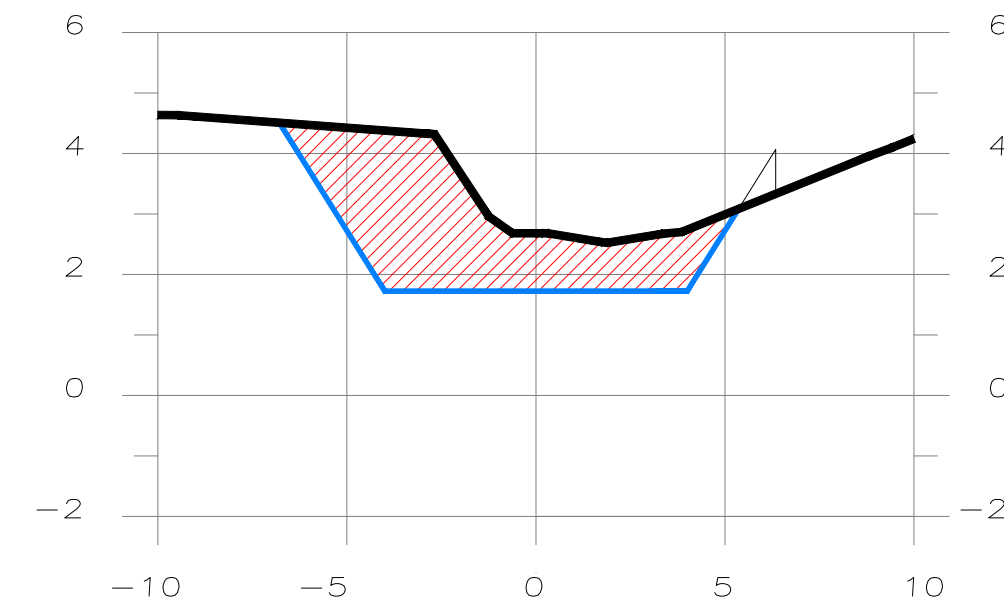
SECCION 4+434.55



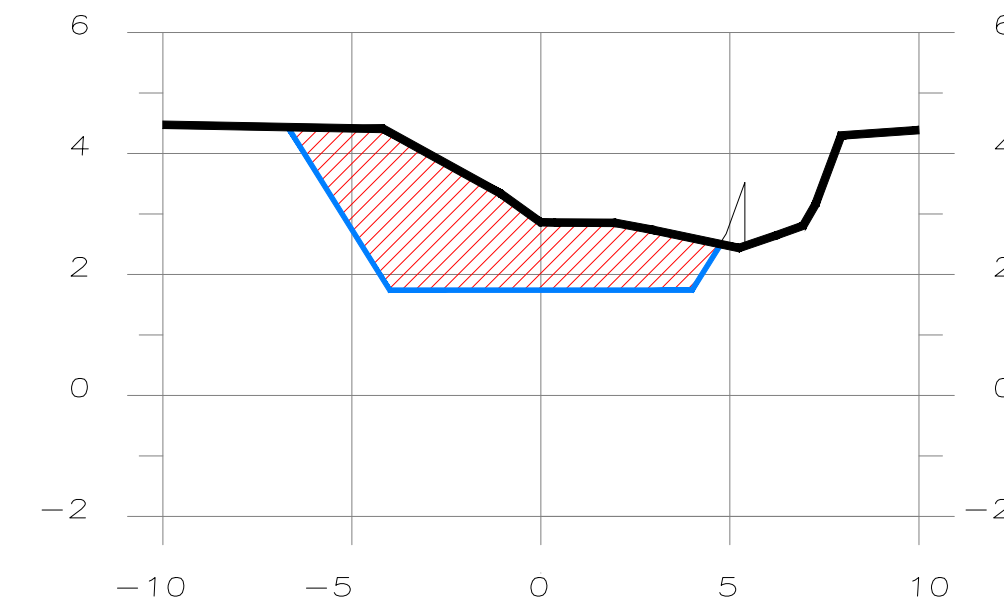
SECCION 4+454.55



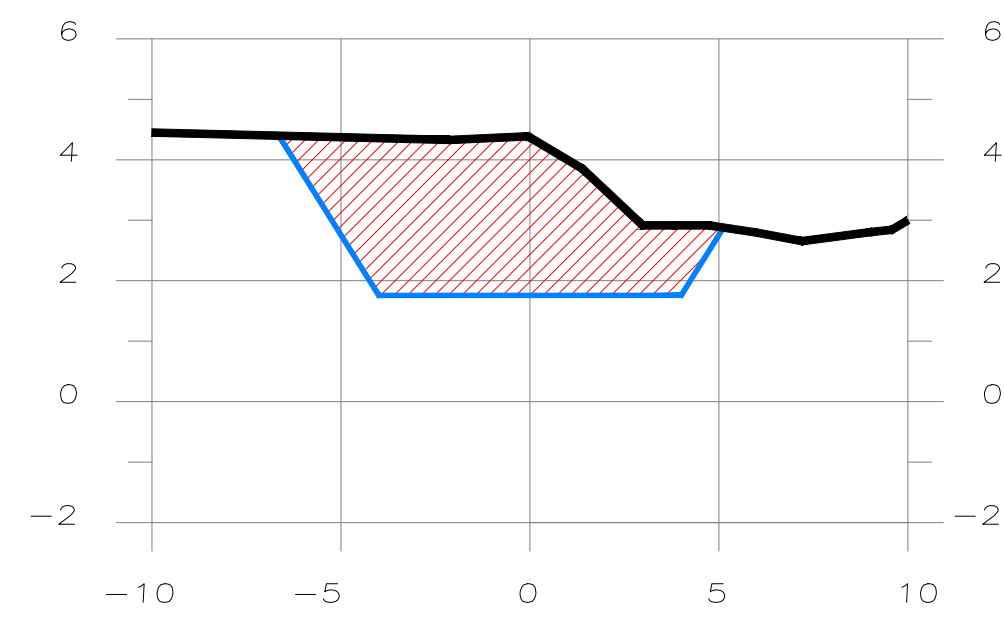
SECCION 4+474.55



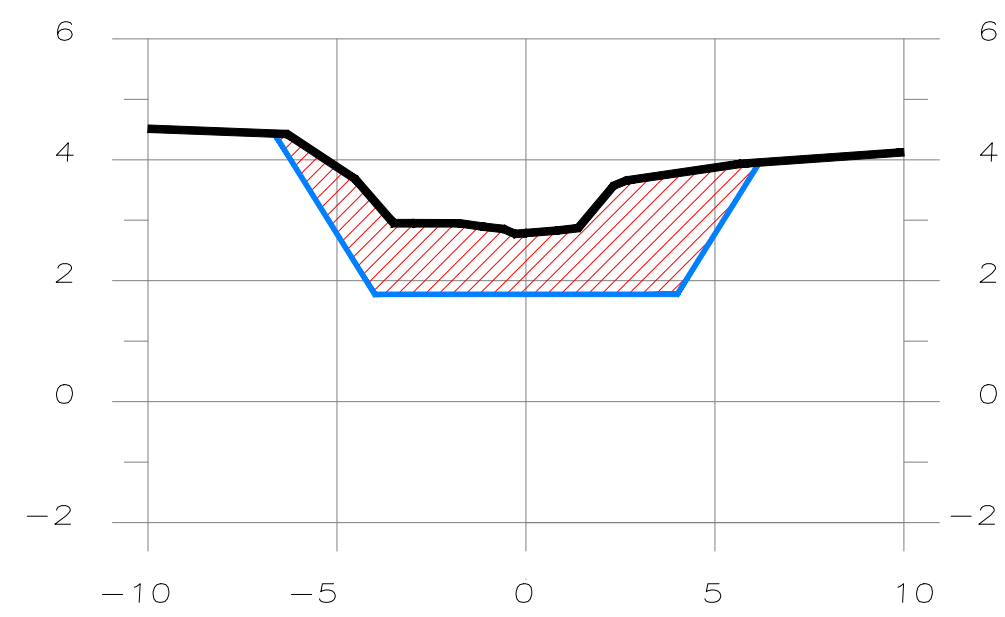
SECCION 4+494.55



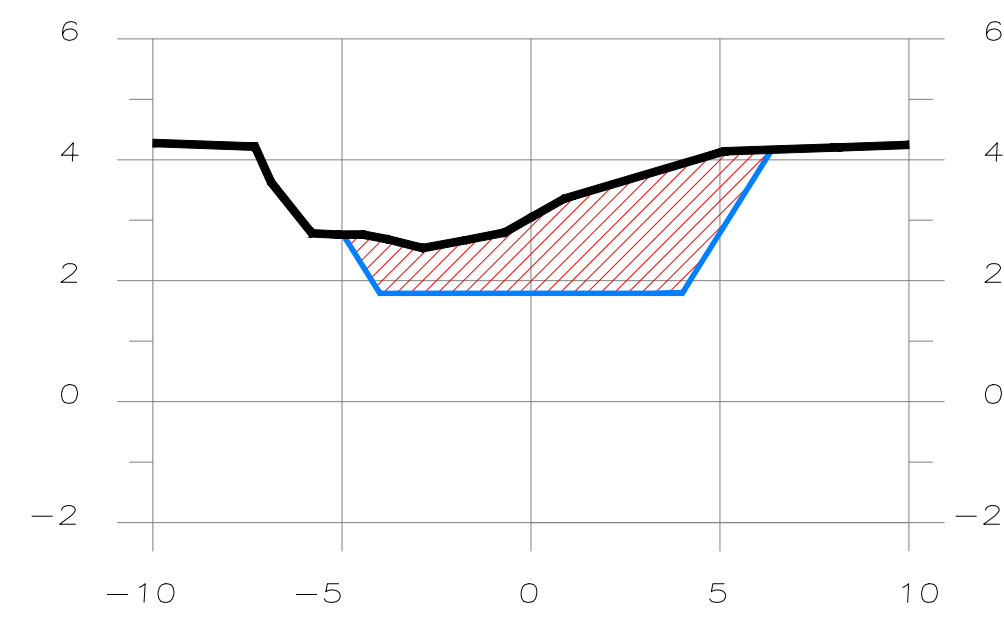
SECCION 4+514.55



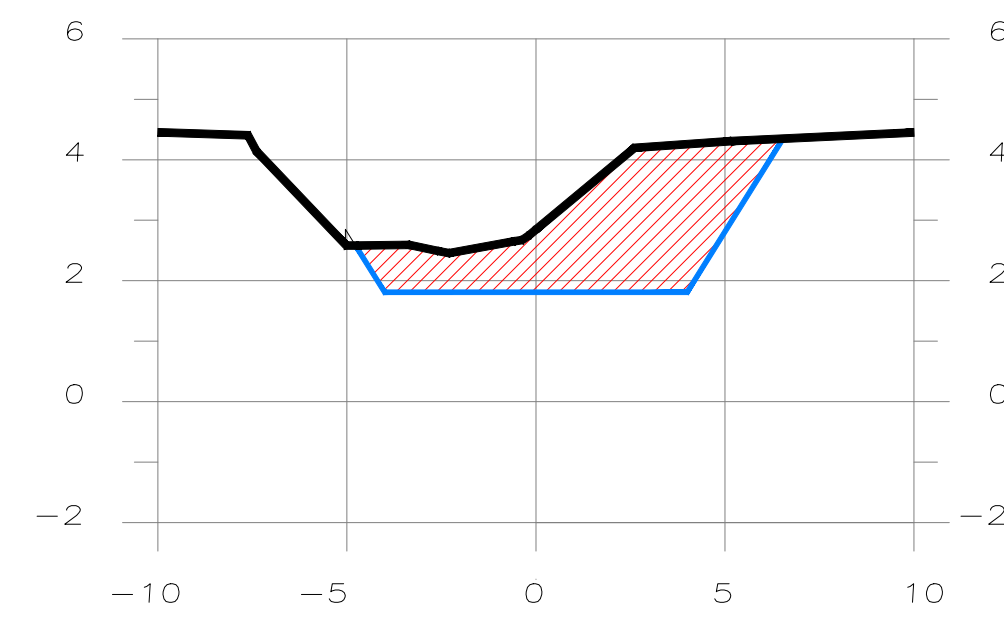
SECCION 4+534.55



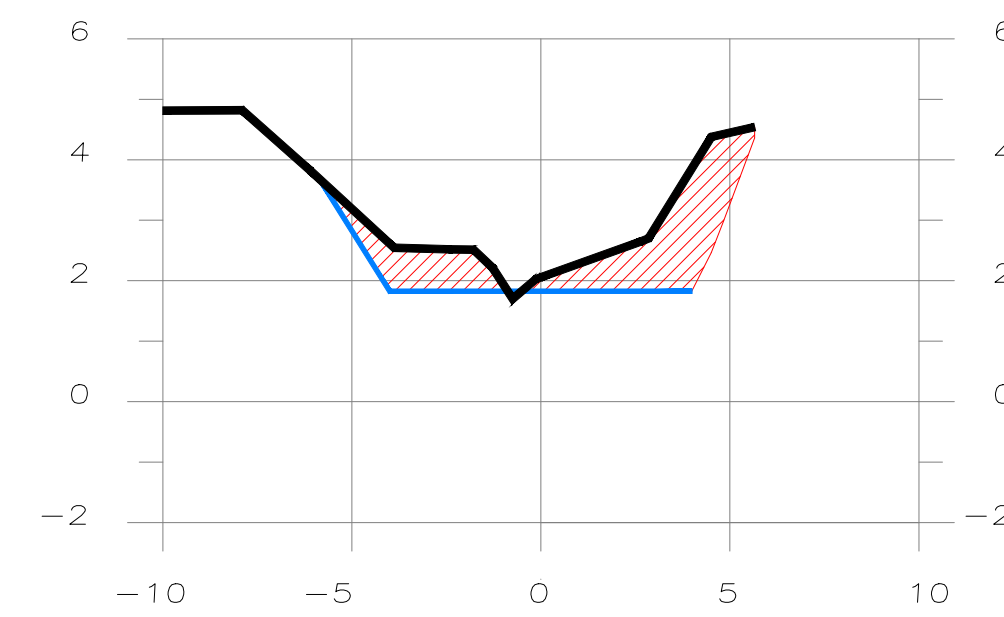
SECCION 4+554.55



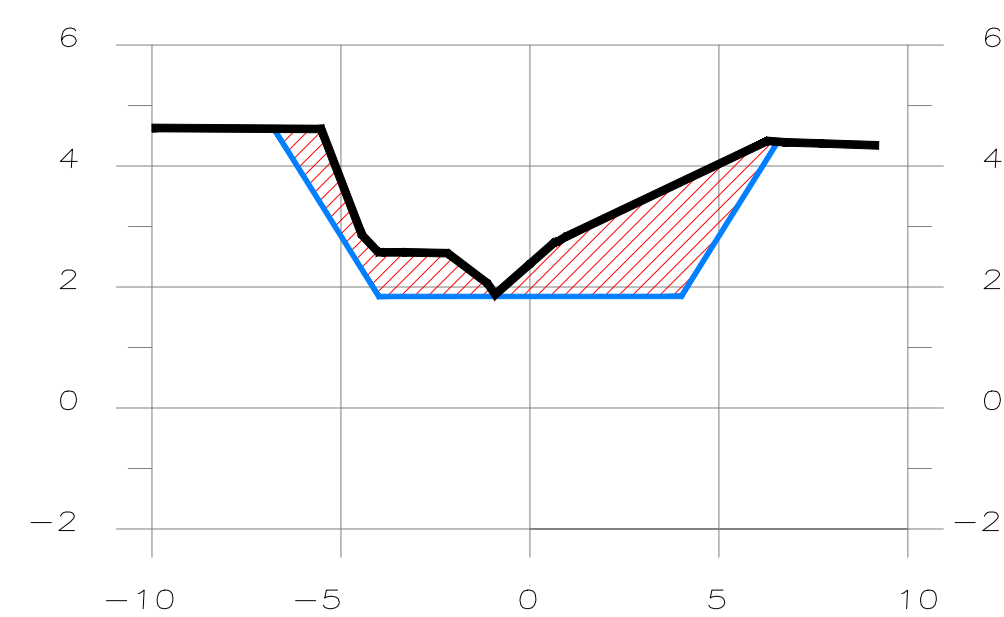
SECCION 4+574.55



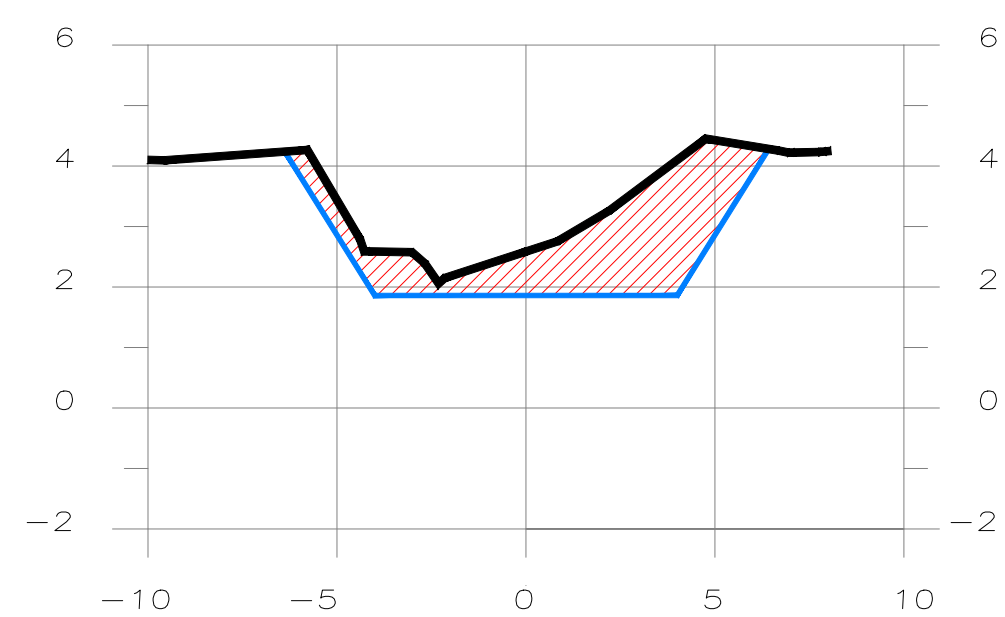
SECCION 4+594.55



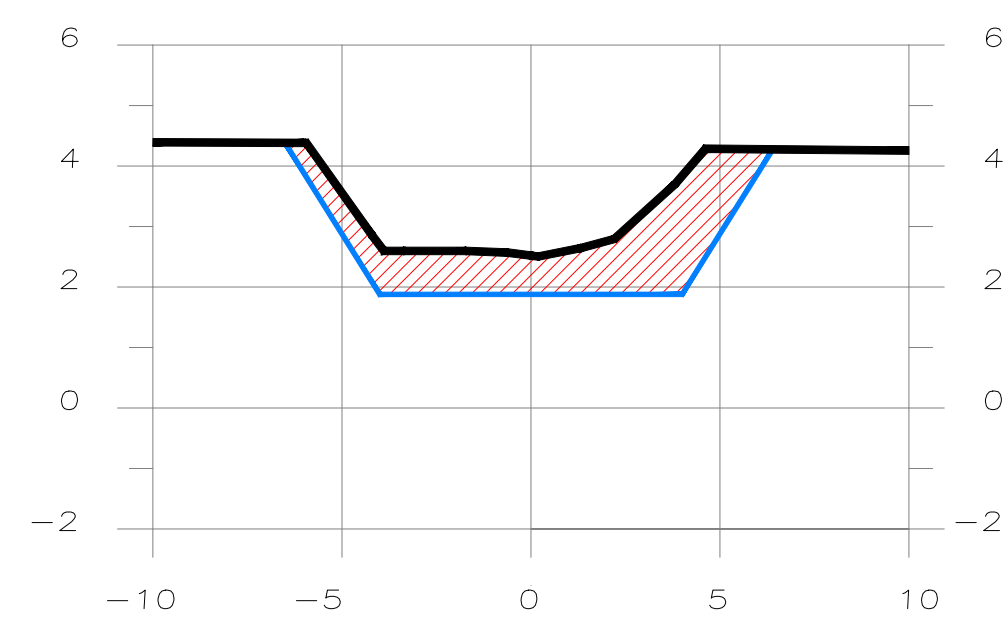
SECCION 4+614.55



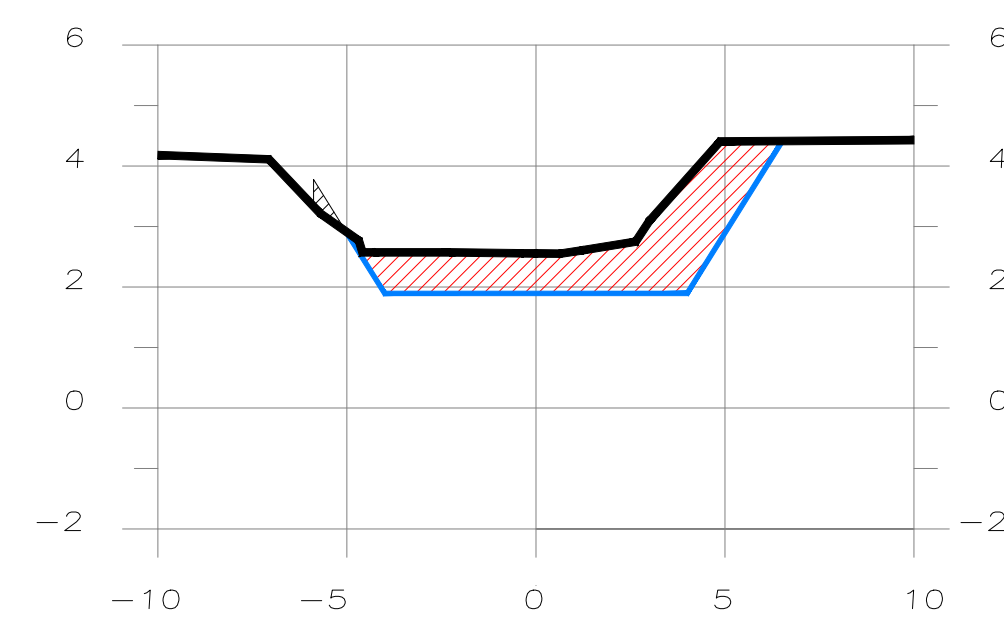
SECCION 4+634.55



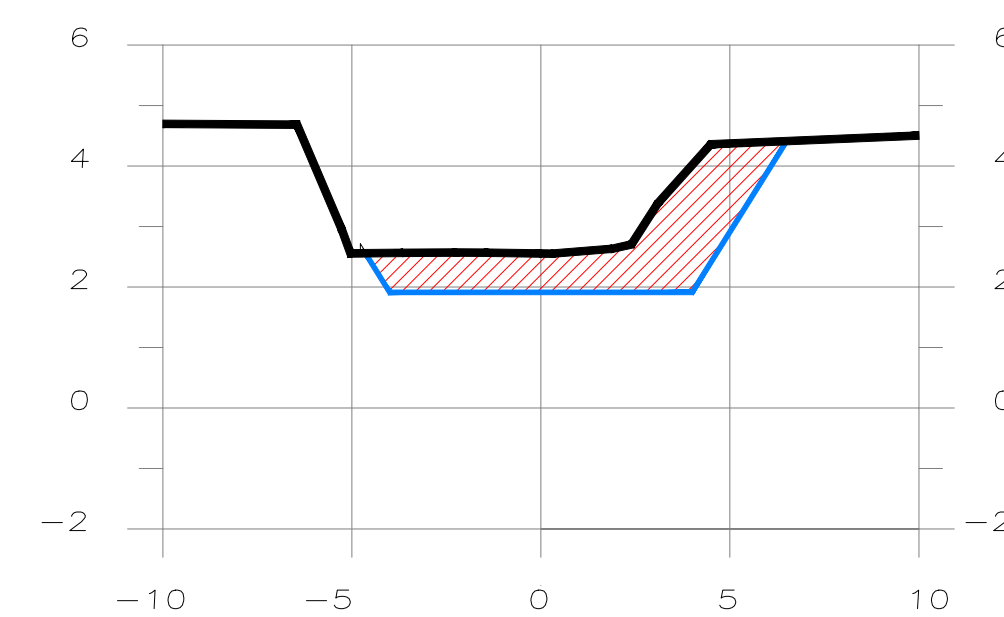
SECCION 4+654.55



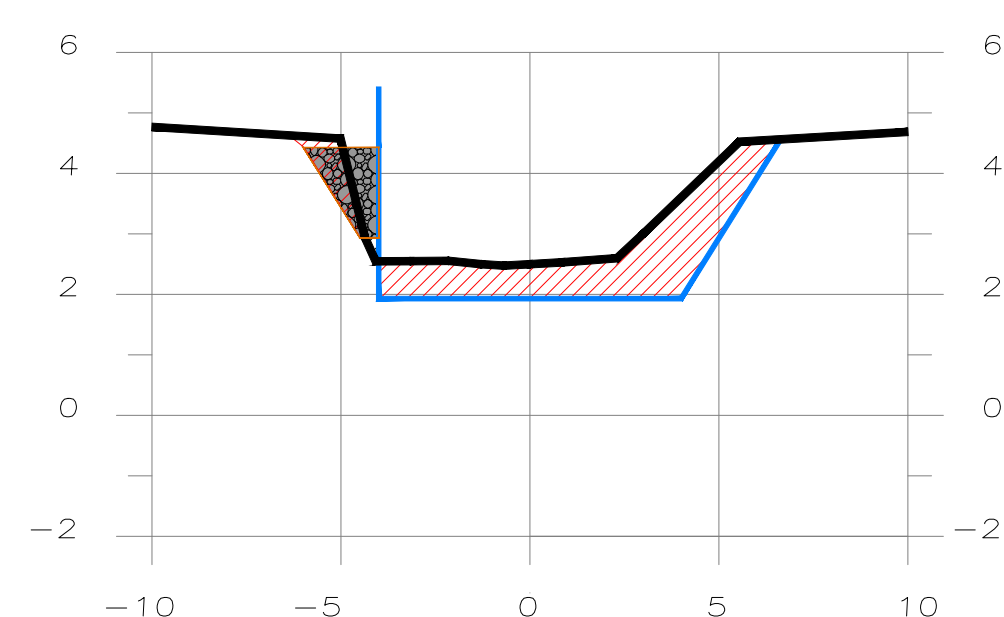
SECCION 4+674.55



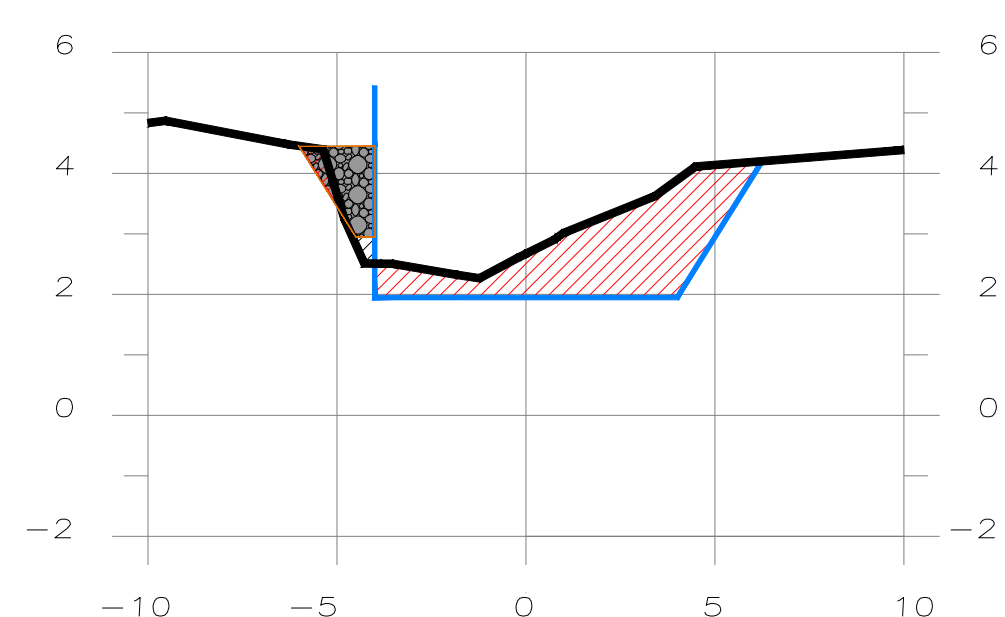
SECCION 4+694.55



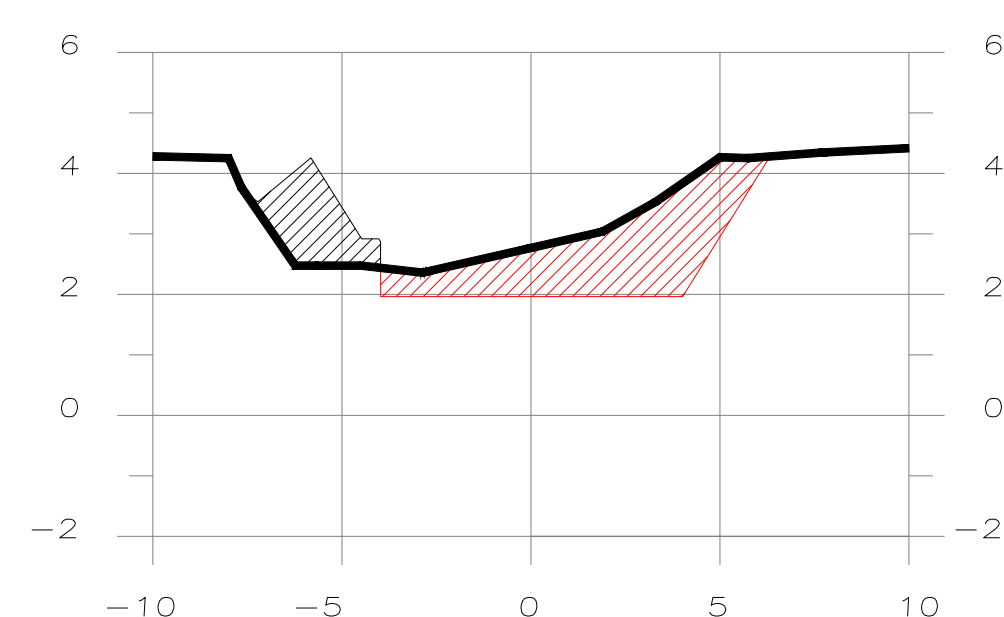
SECCION 4+714.55



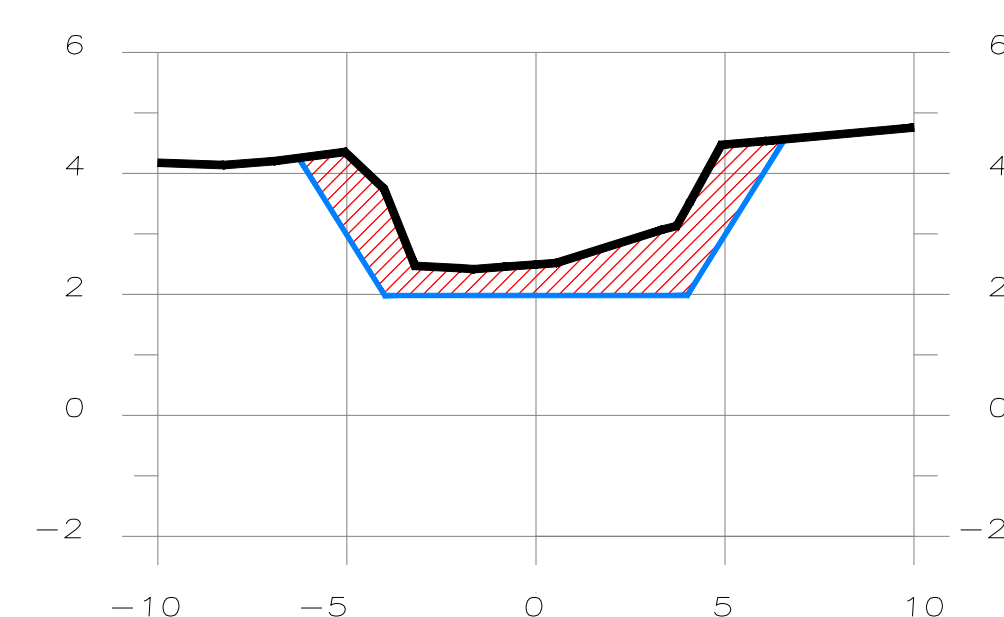
SECCION 4+734.55



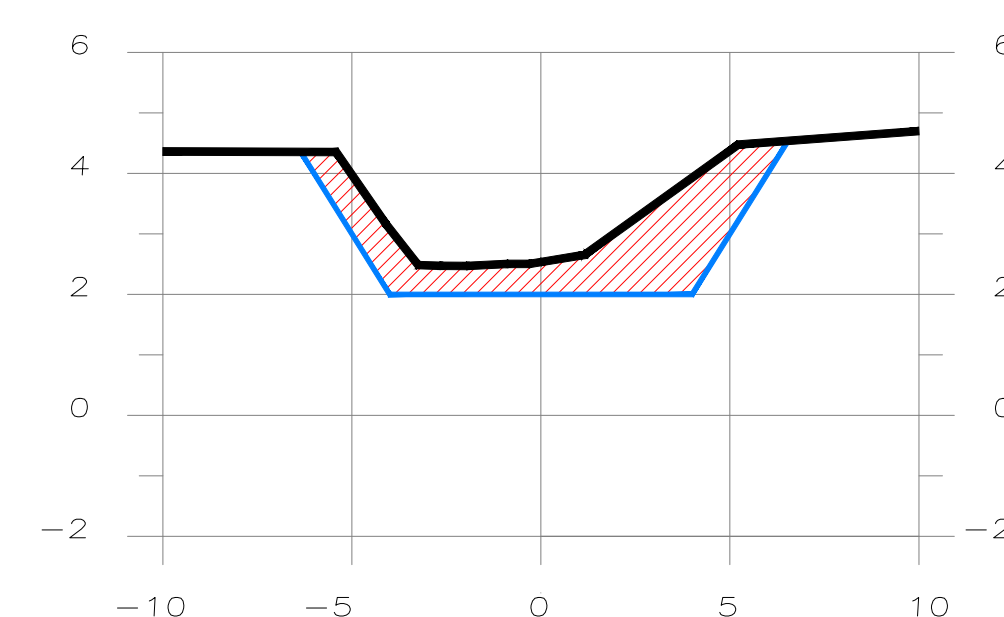
SECCION 4+754.55



SECCION 4+774.55



SECCION 4+794.55



SECCION 4+814.55



PROYECTO:
PROYECTO SISTEMA CONTROL DE INUNDACION AREA LIMONCITO

PROPIETARIO:
SENARA
CEDULA JURIDICA: 3-007-042041-11

SITA EN:	BARRIO QUINTO	
PROVINCIA:	CANTON	DISTRITO
7º LIMON	1º LIMON	1º LIMON

INFORMACION REGISTRO PUBLICO:
0 (CERO)
TERRENOS PUBLICOS

DIBUJO: A.ZURIGA

PROFESIONAL RESPONSABLE DEL DISEÑO:
ING. REBECA VARGAS FERNANDEZ

Nº. IAB. 30416

PROFESIONAL RESPONSABLE DEL DISEÑO:
ING. YASSER ESPINOZA RIVERA

Nº. IAG. 33109

ARCHIVO: //DIBUJO2022/
LIMONCITO CIUDAD FUERTO/
SEC_SANTA ROSA /SECCIONES.DWG

CONTENIDO:

SECCIONES
SECTOR ENVACO-SANTA FE
4+334.55 A 4+814.55

ESCALA INDICADA	FECHA NOVIEMBRE 2022	LAMINA 63/66
-----------------	----------------------	--------------